

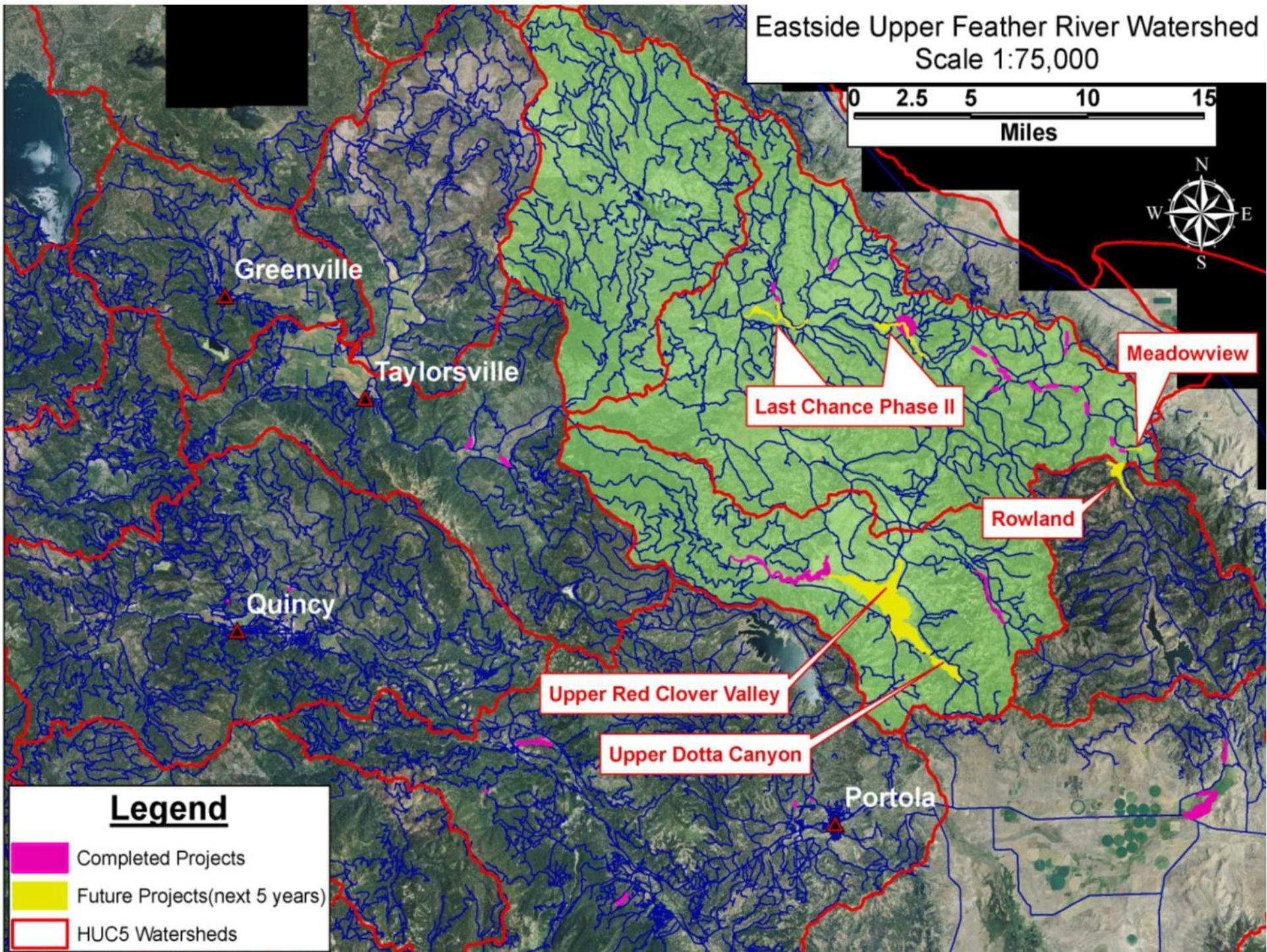
**Sierra Nevada Meadow Enhancement Efforts, Water Rights & Understanding Stakeholder Concerns**

**Current Schedule of Meadow Restoration Projects (2011-2014)**




**February 3, 2011**

**Plumas-Sierra Fairgrounds  
Quincy, Ca.**

Eastside Upper Feather River Watershed  
Scale 1:75,000



**Legend**

-  Completed Projects
-  Future Projects(next 5 years)
-  HUC5 Watersheds

# Current Schedule of Meadow Projects

<u>Project</u>	<u>Year</u>	<u>Miles/Acres</u>
➤ Upper Dotta Canyon - private/PNF (construction partially funded)	2011	2.8/253
➤ Last Chance Creek Phase II - PNF (fully funded)	2012-13	7.8/452
➤ Upper Red Clover Valley - private/PNF (CEQA/NEPA funded)	2012-13	5.5/2,473
➤ Meadowview/Rowland - private/PNF (CEQA/NEPA funded)	2013	2.9/252
➤ Humbug Valley - PG&E (CEQA/NEPA funded)	2011	1.2/269
	<b>TOTALS</b>	<b>20.2/3,699</b>

# Potential Funding Sources

- **Sierra Nevada Conservancy**
- **National Fish & Wildlife Foundation- Sierra Meadows Initiative**
- **Public/Private Landowner contributions**
- **IRWM Proposition 50 & 84**
- **Army Corps of Engineers Sacramento Wetland Conservation tFund (NFWF-administered)**
- **NRCS Wetland Reserve Program**
- **US Fish & Wildlife Service, North American Wetland Conservation Act (NAWCA)**
- **DWR Flood Corridor Management Program**

Upper Dotta Canyon, June, 2007





**Upper Dotta Canyon, May, 2009**



**Upper Dotta Canyon, July, 2009**

## Last Chance Creek Phase II– Coyote Flat



# Last Chance Creek Phase II, upstream Stone Dairy



# Last Chance Creek Phase II, Coyote Flat



# Last Chance Creek Phase II, Headquarters Fl at



# Rowland Creek Meadow, 4/2009



**Rowland Creek, 10/2009**



# Last Chance Creek - Meadowview, 10/2009



**Upper Red Clover Valley Project- Crocker Creek, 6/2007**



# Upper Red Clover Valley Project, Red Clover Creek



# Upper Red Clover Valley Project, Dixie Creek





**Yellow Creek, Humbug Valley 3/2009**



**Yellow Creek, Humbug Valley 11/2008**

# Yellow Creek, Humbug Valley, 11/2008

