


How to Access and Download Daily CIMIS Data

1 Navigate to <https://cimis.water.ca.gov/>

2 Click "Login"



3 Click this button.

HOME STATIONS DATA SPATIAL RESOURCES

Login

Email ([Username](#))

Password

[Sign In Help](#)
[Forgot password?](#)
[Register](#)

DEPARTMENT OF WATER RESOURCES
STATE OF CALIFORNIA

[Back to Top](#) | [Contact Us](#) | [Site Map](#)

4 Click "DATA"

Welcome

CALIFORNIA IRRIGATION
CALIFORNIA DEPARTMENT OF WATER RESOURCES

HOME STATIONS DATA SPATIAL RESOURCES

NOTICES

FTP has been updated to SFTP at <sftp://sftp.cimis.water.ca.gov> (Host). Contact us for Username and Password.

Use Filezilla or WinSCP to access the upgraded SFTP data interface

Overview Getting Started CIMIS Staff System News FAQs

CIMIS Overview

The following sections give a brief overview of CIMIS. Sections include the following: In Collection, Transmission, and Processing; Data Retrieval by Users; ETo Maps (Spatial Trends in CIMIS Data Use). Please click on the arrow to the right of each title below to .

Introduction

The California Irrigation Management Information System (CIMIS) is a program unit in the Efficiency Branch, Division of Regional Assistance, California Department of Water Resources.

5 Click "select"

The screenshot shows the 'CIMIS Station Reports' page with the 'DATA' tab selected. A dropdown menu is open for 'Choose Report Type', with 'a Daily' highlighted. The page includes a navigation bar with 'HOME', 'STATIONS', 'DATA', 'SPATIAL', and 'RESOURCES'. Below the navigation bar, there are instructions for selecting report style and date range, and a table of station data.

Id	Name	Region	County	Status	Connect	Disconn
002	FivePoints	San Joaquin Valley	Fresno	Active	6/7/1982	---
005	Shafter	San Joaquin Valley	Kern	Active	6/1/1982	---
006	Davis	Sacramento Valley	Yolo	Active	7/17/1982	---
007	Firebaugh/Telles	San Joaquin Valley	Fresno	Active	9/22/1982	---
012	Durham	Sacramento Valley	Butte	Active	10/19/1982	---
013	Camino	Sierra Foothill	El Dorado	Active	10/19/1982	---

6 Click "a Daily"

The screenshot shows the 'CIMIS Station Reports' page with the 'DATA' tab selected. The 'Choose Report Type' dropdown menu is open, and 'a Daily' is selected. The page includes a navigation bar with 'HOME', 'STATIONS', 'DATA', 'SPATIAL', and 'RESOURCES'. Below the navigation bar, there are instructions for selecting report style and date range, and a table of station data.

Id	Name	Region	County	Status	Connect	Disconn
002	FivePoints	San Joaquin Valley	Fresno	Active	6/7/1982	--
005	Shafter	San Joaquin Valley	Kern	Active	6/1/1982	--
006	Davis	Sacramento Valley	Yolo	Active	7/17/1982	--
007	Firebaugh/Telles	San Joaquin Valley	Fresno	Active	9/22/1982	--
012	Durham	Sacramento Valley	Butte	Active	10/19/1982	--
013	Camino	Sierra Foothill	El Dorado	Active	10/19/1982	--

7 Click this text field.

The screenshot shows the 'CIMIS Station Reports' page. At the top, there is a navigation bar with 'HOME', 'STATIONS', 'DATA', 'SPATIAL', and 'RESOURCES'. Below the navigation bar, the page title is 'CIMIS Station Reports' with a link to the page. The first step is '1. Select report style and date range'. The 'Create' dropdown is set to 'a Daily'. The 'Web Report' dropdown is highlighted with an orange circle. The 'in' dropdown is set to 'English Units', the 'from' date is '1/26/2024', and the 'to' date is '2/1/2024'. The second step is '2. Select one-to-many stations. Click on Column headers to sort'. Below this is a table with columns: Id, Name, Region, County, Status, Connect, and Disconnect. The table contains six rows of station data.

Id	Name	Region	County	Status	Connect	Disconnect
002	FivePoints	San Joaquin Valley	Fresno	Active	6/7/1982	---
005	Shafter	San Joaquin Valley	Kern	Active	6/1/1982	---
006	Davis	Sacramento Valley	Yolo	Active	7/17/1982	---
007	Firebaugh/Telles	San Joaquin Valley	Fresno	Active	9/22/1982	---
012	Durham	Sacramento Valley	Butte	Active	10/19/1982	---
013	Camino	Sierra Foothill	El Dorado	Active	10/19/1982	---

8 Click "CSV Report"

The screenshot shows the 'CIMIS Station Reports' page. The 'Web Report' dropdown menu is open, and the 'CSV Report' option is highlighted with an orange circle. The other options in the dropdown are 'Web Report', 'XML Report', and 'PDF Report'. The rest of the page is the same as in the previous screenshot.

Id	Name	Region	County	Status	Connect	Disconnect
002	FivePoints	San Joaquin Valley	Fresno	Active	6/7/1982	---
005	Shafter	San Joaquin Valley	Kern	Active	6/1/1982	---
006	Davis	Sacramento Valley	Yolo	Active	7/17/1982	---
007	Firebaugh/Telles	San Joaquin Valley	Fresno	Active	9/22/1982	---
012	Durham	Sacramento Valley	Butte	Active	10/19/1982	---
013	Camino	Sierra Foothill	El Dorado	Active	10/19/1982	---

9 Click this text field.

The screenshot shows the CIMIS Station Reports page. At the top, there is a navigation bar with 'HOME', 'STATIONS', 'DATA', 'SPATIAL', and 'RESOURCES'. Below this is the 'CIMIS Station Reports' section with a sub-header 'CALIFORNIA IRRIGATION MANAGEMENT CALIFORNIA DEPARTMENT OF'. The main content area has a heading 'CIMIS Station Reports' and a link 'CIMIS Station Reports | [FTP Reports](#) | [My Repc](#)'. Below the heading, there are two instructions: '1. Select report style and date range' and '2. Select one-to-many stations. Click on Column headers to sort'. The first instruction is followed by a form with the following fields: 'Create' (a Daily), 'CSV Report', 'in English Units', 'from 1/26/2024', and 'to 2/1/2024'. The 'English Units' dropdown menu is highlighted with an orange circle. Below the form, there is a table with the following data:

Id	Name	Region	County	Status	Connect	Disconnect
002	FivePoints	San Joaquin Valley	Fresno	Active	6/7/1982	---
005	Shafter	San Joaquin Valley	Kern	Active	6/1/1982	---
006	Davis	Sacramento Valley	Yolo	Active	7/17/1982	---
007	Firebaugh/Telles	San Joaquin Valley	Fresno	Active	9/22/1982	---
012	Durham	Sacramento Valley	Butte	Active	10/19/1982	---
013	Camino	Sierra Foothill	El Dorado	Active	10/19/1982	---

10 Click this text field.

The screenshot shows the CIMIS Station Reports page. At the top, there is a navigation bar with 'HOME', 'STATIONS', 'DATA', 'SPATIAL', and 'RESOURCES'. Below this is the 'CIMIS Station Reports' section with a sub-header 'CALIFORNIA IRRIGATION MANAGEMENT CALIFORNIA DEPARTMENT OF'. The main content area has a heading 'CIMIS Station Reports' and a link 'CIMIS Station Reports | [FTP Reports](#) | [My Repc](#)'. Below the heading, there are two instructions: '1. Select report style and date range' and '2. Select one-to-many stations. Click on Column headers to sort'. The first instruction is followed by a form with the following fields: 'Create' (a Daily), 'CSV Report', 'in English Units', 'from 1/26/2024', and 'to 2/1/2024'. The 'English Units' dropdown menu is open, showing 'English Units' and 'Metric Units' options. Below the form, there is a table with the following data:

Id	Name	Region	County	Status	Connect	Disconnect
002	FivePoints	San Joaquin Valley	Fresno	Active	6/7/1982	---
005	Shafter	San Joaquin Valley	Kern	Active	6/1/1982	---
006	Davis	Sacramento Valley	Yolo	Active	7/17/1982	---
007	Firebaugh/Telles	San Joaquin Valley	Fresno	Active	9/22/1982	---
012	Durham	Sacramento Valley	Butte	Active	10/19/1982	---
013	Camino	Sierra Foothill	El Dorado	Active	10/19/1982	---

11 Click this text field.

CIMIS
CALIFORNIA IRRIGATION MANAGEMENT INFORMATION SYSTEM
CALIFORNIA DEPARTMENT OF WATER RESOURCES

STATIONS DATA SPATIAL RESOURCES

Station Reports [CIMIS Station Reports](#) | [FTP Reports](#) | [My Reports](#) | [Preferences](#)

Report style and date range [More Info?](#)

Daily CSV Report in English Units from 1/26/2024 to 2/1/2024

English Units
Metric Units

one-to-many stations. Click on Column headers to sort

Station Name	Region	County	Status	Connect	Disconnect
Pointers	San Joaquin Valley	Fresno	Active	6/7/1982	---
Wafter	San Joaquin Valley	Kern	Active	6/1/1982	---
Wavis	Sacramento Valley	Yolo	Active	7/17/1982	---
Wrebaugh/Telles	San Joaquin Valley	Fresno	Active	9/22/1982	---
Wurham	Sacramento Valley	Butte	Active	10/19/1982	---
Wamino	Sierra Foothill	El Dorado	Active	10/19/1982	---

12 Click this text field.

CIMIS
CALIFORNIA IRRIGATION MANAGEMENT INFORMATION SYSTEM
CALIFORNIA DEPARTMENT OF WATER RESOURCES

STATIONS DATA SPATIAL RESOURCES

Station Reports [CIMIS Station Reports](#) | [FTP Reports](#) | [My Reports](#) | [Preferences](#)

Report style and date range [More Info?](#)

Daily CSV Report in English Units from 1/26/2024 to 2/1/2024

one-to-many stations. Click on Column headers to sort


Station Name	Region	County	Status	Connect	Disconnect
Pointers	San Joaquin Valley	Fresno	Active	6/7/1982	---
Wafter	San Joaquin Valley	Kern	Active	6/1/1982	---
Wavis	Sacramento Valley	Yolo	Active	7/17/1982	---
Wrebaugh/Telles	San Joaquin Valley	Fresno	Active	9/22/1982	---
Wurham	Sacramento Valley	Butte	Active	10/19/1982	---
Wamino	Sierra Foothill	El Dorado	Active	10/19/1982	---

13 Click "Open the calendar popup."

CIMIS
CALIFORNIA IRRIGATION MANAGEMENT INFORMATION SYSTEM
CALIFORNIA DEPARTMENT OF WATER RESOURCES

SPATIAL RESOURCES

CIMIS Station Reports | [FTP Reports](#) | [My Reports](#) | [Preferences](#)

in English Units from 4/1/2023 to 2/1/2024  [More Info?](#)

s to sort

County	Status	Connect	Disconnect
Fresno	Active	6/7/1982	---
Kern	Active	6/1/1982	---
Yolo	Active	7/17/1982	---
Fresno	Active	9/22/1982	---
Butte	Active	10/19/1982	---
El Dorado	Active	10/19/1982	---


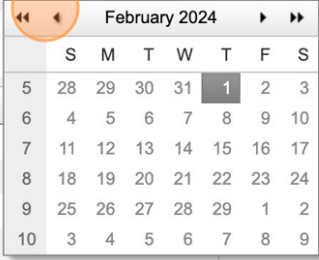
14 Double-click "<"

CIMIS
CALIFORNIA IRRIGATION MANAGEMENT INFORMATION SYSTEM
CALIFORNIA DEPARTMENT OF WATER RESOURCES

STATIONS DATA SPATIAL RESOURCES

ports CIMIS Station Reports | [FTP Reports](#) | [My Reports](#) | [Preferences](#)

and date range [More Info?](#)

CSV Report in English Units from 4/1/2023 to 2/1/2024  

ny stations. Click on Column headers to sort

Region	County	Status
San Joaquin Valley	Fresno	Active
San Joaquin Valley	Kern	Active
Sacramento Valley	Yolo	Active
San Joaquin Valley	Fresno	Active
Sacramento Valley	Butte	Active
Sierra Foothill	El Dorado	Active

15 Click "County"

CALIFORNIA DEPARTMENT OF

HOME STATIONS DATA SPATIAL RESOURCES

CIMIS Station Reports

CIMIS Station Reports | [FTP Reports](#) | [My Reports](#)

1. Select report style and date range

Create a CSV Report in from to

2. Select one-to-many stations. Click on Column headers to sort

Id	Name	Region	County	Status	Connect	Disconnect
068	Seeley	Imperial/Coachella Valley	Imperial	Active	5/29/1987	---
070	Manteca	San Joaquin Valley	San Joaquin	Active	11/12/1987	---
071	Modesto	San Joaquin Valley	Stanislaus	Active	6/25/1987	---
075	Irvine	South Coast Valleys	Orange	Active	10/7/1987	---
077	Oakville	North Coast Valleys	Napa	Active	3/1/1989	---
078	Pomona	Los Angeles Basin	Los Angeles	Active	3/14/1989	---

3. Advanced settings (optional)

Show Inactive Stations (scroll to bottom of list) Select Sensors

16 Click "North Coast Valleys"

CALIFORNIA DEPARTMENT OF

HOME STATIONS DATA SPATIAL RESOURCES

CIMIS Station Reports

CIMIS Station Reports | [FTP Reports](#) | [My Reports](#)

1. Select report style and date range

Create a CSV Report in from to

2. Select one-to-many stations. Click on Column headers to sort

Id	Name	Region	County	Status	Connect	Disconnect
106	Sanel Valley	North Coast Valleys	Mendocino	Active	2/1/1991	---
148	Merced	San Joaquin Valley	Merced	Active	1/4/1999	---
090	Alturas	Northeast Plateau	Modoc	Active	4/23/1989	---
113	King City-Oasis Rd.	Monterey Bay	Monterey	Active	6/12/1993	---
114	Arroyo Seco	Monterey Bay	Monterey	Active	6/18/1993	---
116	Salinas North	Monterey Bay	Monterey	Active	6/18/1993	---

3. Advanced settings (optional)

Show Inactive Stations (scroll to bottom of list) Select Sensors

Zip Code(s)

17 Click this button.

[More Info?](#)

in English Units from 4/1/2023 to 10/31/2023

s to sort

County ▲	Status	Connect	Disconnect
Mendocino	Active	2/1/1991	---
Merced	Active	1/4/1999	---
Modoc	Active	4/23/1989	---
Monterey	Active	6/12/1993	---
Monterey	Active	6/18/1993	---
Monterey	Active	6/18/1993	---

Select Sensors

Run Report